

OF PAVEMENT AT C-C.
Scale 1"=4'



SECTION OF PAVEMENT AT A-A
Scale 1"=4'



SECTION OF PAVEMENT AT B-B
Scale 1"=4'

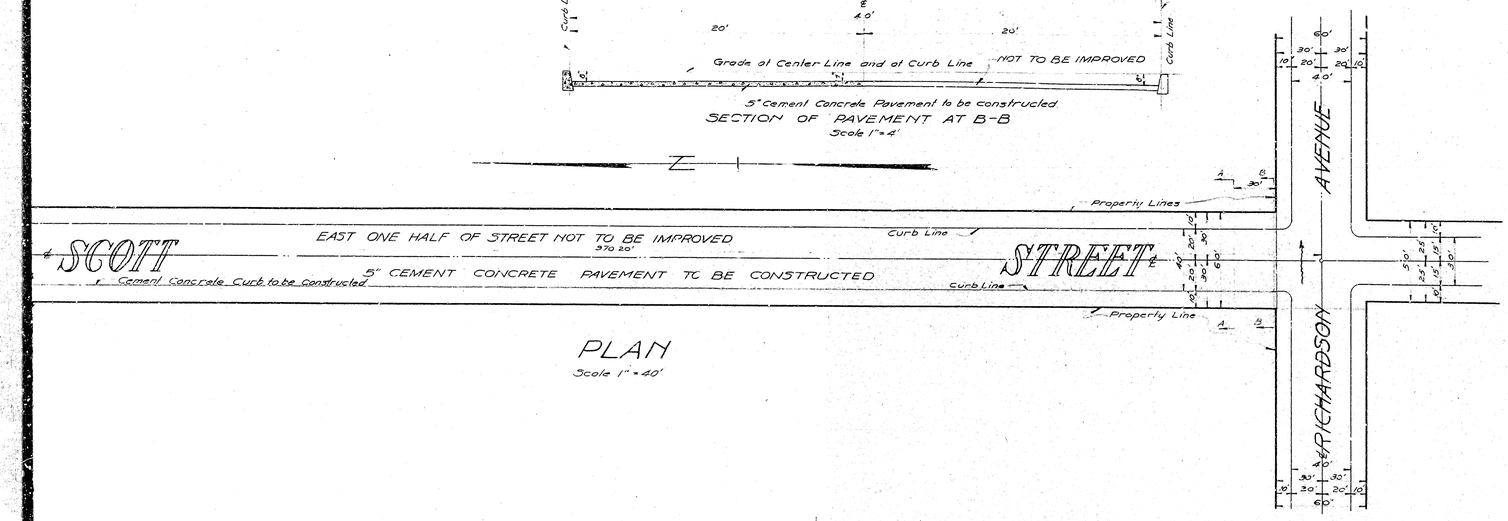

PLAN
Scale 1"=40'

Note: All elevations shown in Red figures are in feet and are above a plane which is 1045.28 feet below the City Bench Mark as established by ordinance No. 383 City of San Bernardino, California.

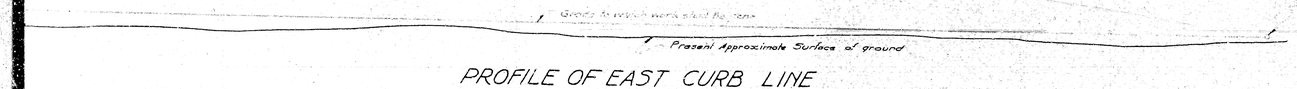

PROFILE OF EAST CURB LINE

PROFILE OF CENTER LINE

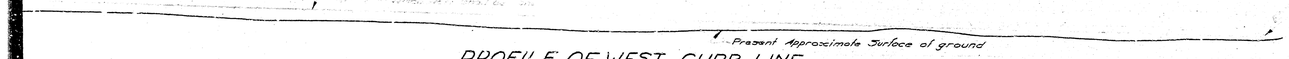

PROFILE OF WEST CURB LINE

IN THE MATTER OF
ACQUISITION AND IMPROVEMENT DISTRICT No. 1
OF THE CITY OF SAN BERNARDINO CALIF
PLANS AND PROFILES No. ~~981~~ 1013
AND
ASSESSMENT DISTRICT MAP No. ~~981~~ 1013
FOR THE IMPROVEMENT OF
COLLEGE DRIVE
BETWEEN
~~MT VERNON AVENUE AND SCOTT STREET~~
AND
SCOTT STREET
BETWEEN
~~COLLEGE DRIVE AND RICHARDSON AVENUE~~
IN THE
~~CITY~~ County OF SAN BERNARDINO, CALIF.

OCTOBER, 1928

R. D. FORSYTHE
ENGINEER OF WORK

FILED
OCT 8 1928
J. H. [illegible] City Clerk
By [illegible] Deputy

—TITLE TO STREET—

Title of the City of San Bernardino to College Drive and Scott Street was given by the dedication of Junior College Heights Tract as recorded in Book 31 of Maps of Pages 99 and 100 Records San Bernardino County California.

—GRADE ORDINANCE—

Grade of Scott Street and College Drive was established February 29, 1928 by Resolutions Nos. 22 and 23.

PLAN ADOPTED October 15, 1928

—LEGEND—

" or in. means inch or inches.
' or ft. means foot or feet.
℄ means Center Line.
El. means elevation.
St. means Street.
Ave. means Avenue.
Cement Concrete Curb to be constructed shown thus on plan ——— thus in Section
5" Cement Concrete Pavement to be constructed shown thus on plan thus in Section

—PROFILE LEGEND—

Present Approximate Surface of ground shown by Black Lines thus ———
Grade [illegible]
Scale Horizontal 1"=40' Vertical 1"=4'



OF PAVEMENT AT C-C.
Scale 1"=4'



SECTION OF PAVEMENT AT A-A
Scale 1"=4'



SECTION OF PAVEMENT AT B-B
Scale 1"=4'

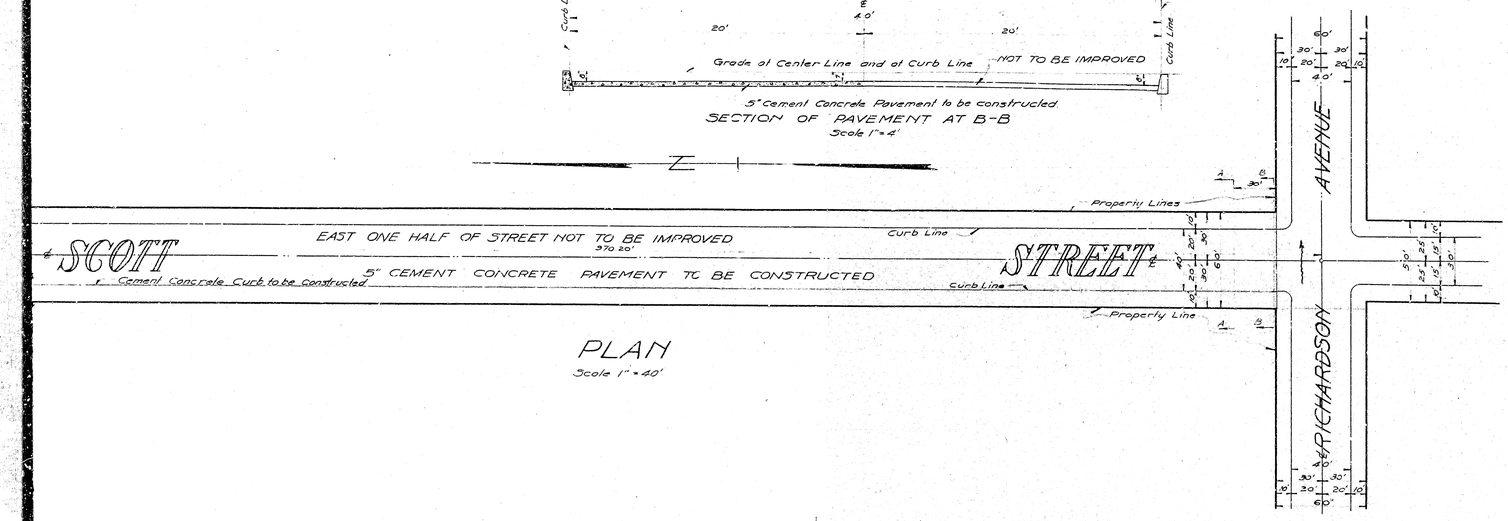

PLAN
Scale 1"=40'

Note: All elevations shown in Red figures are in feet and are above a plane which is 1045.28 feet below the City Bench Mark as established by ordinance No. 383 City of San Bernardino, California.

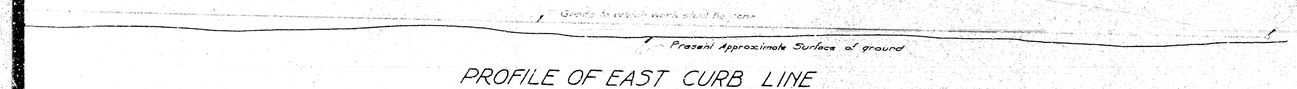

PROFILE OF EAST CURB LINE

PROFILE OF CENTER LINE

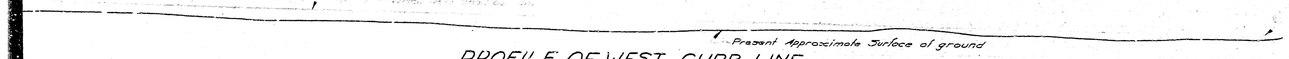

PROFILE OF WEST CURB LINE

IN THE MATTER OF
ACQUISITION AND IMPROVEMENT DISTRICT No. 1
OF THE CITY OF SAN BERNARDINO CALIF
PLANS AND PROFILES No. ~~981~~ 1013
AND
ASSESSMENT DISTRICT MAP No. ~~981~~ 1013
FOR THE IMPROVEMENT OF
COLLEGE DRIVE
BETWEEN
~~MT VERNON AVENUE AND SCOTT STREET~~
AND
SCOTT STREET
BETWEEN
~~COLLEGE DRIVE AND RICHARDSON AVENUE~~
IN THE
~~CITY~~ County OF SAN BERNARDINO, CALIF.

OCTOBER, 1928

R. D. FORSYTHE
ENGINEER OF WORK

FILED
OCT 8 1928
J. H. [illegible] City Clerk
By [illegible] Deputy

—TITLE TO STREET—

Title of the City of San Bernardino to College Drive and Scott Street was given by the dedication of Junior College Heights Tract as recorded in Book 31 of Maps of Pages 99 and 100 Records San Bernardino County California.

—GRADE ORDINANCE—

Grade of Scott Street and College Drive was established February 29, 1928 by Resolutions Nos. 22 and 23.

PLAN ADOPTED October 15, 1928

—LEGEND—

" or in. means inch or inches.
' or ft. means foot or feet.
℄ means Center Line.
El. means elevation.
St. means Street.
Ave. means Avenue.
Cement Concrete Curb to be constructed shown thus on plan ——— thus in Section
5" Cement Concrete Pavement to be constructed shown thus on plan thus in Section

—PROFILE LEGEND—

Present Approximate Surface of ground shown by Black Lines thus ———
Grade [illegible]
Scale Horizontal 1"=40' Vertical 1"=4'